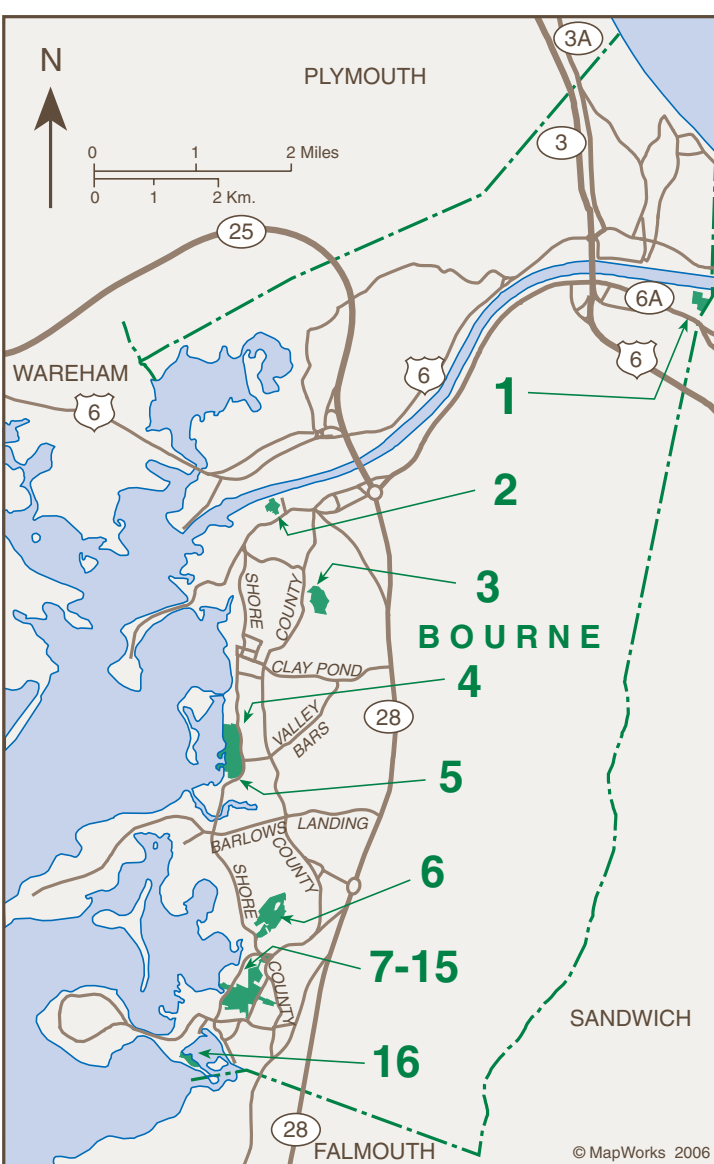


















# Welcome to the Properties of the Bourne Conservation Trust



## Trail Map Legend

-  Bourne Conservation Trust Land
-  Town of Bourne Conservation Land
-  Other Town, State, or Federal Land
-  Loop Trail
-  Cross Trail
-  Bike Trail
-  Road
-  Elevation Contour (10 ft. interval)
-  Depression Contour
-  Bench
-  Building or Feature
-  Parking
-  Railroad
-  Open Water
-  Wetland
-  Cranberry Bog

### Northern Sites:

- 1** Freeman Farm (not mapped)
- 2** Nickerson Conservation Area
- 3** Bourne Sisters Woodland
- 4** Little Bay
- 5** Monks Park

### Southern Sites:

- 6** Red Brook Pond Conservation Area
- 7** Dimmick Field C.R. (private)
- 8** DeNormandie Woods
- 9** Joyce Path
- 10** Broyer Conservation Area
- 11** John E. Handy Conservation Area
- 12** Robinson Conservation Area
- 13** Dimmick Waterfront
- 14** Cataumet Depot
- 15** Washington Park Playground
- 16** Lawrence Island

